


BASKET BALL GROUND





BASKET BALL GROUND




Kothapallem, Andhra Pradesh, India
Avanthi Institute of Engineering and TechnologyJPCW+VH, Kothapallem, Andhra Pradesh 531113, India
Lat 17.62295° Long 82.74722°

 **GPS Map Camera**

 **30.18° C**

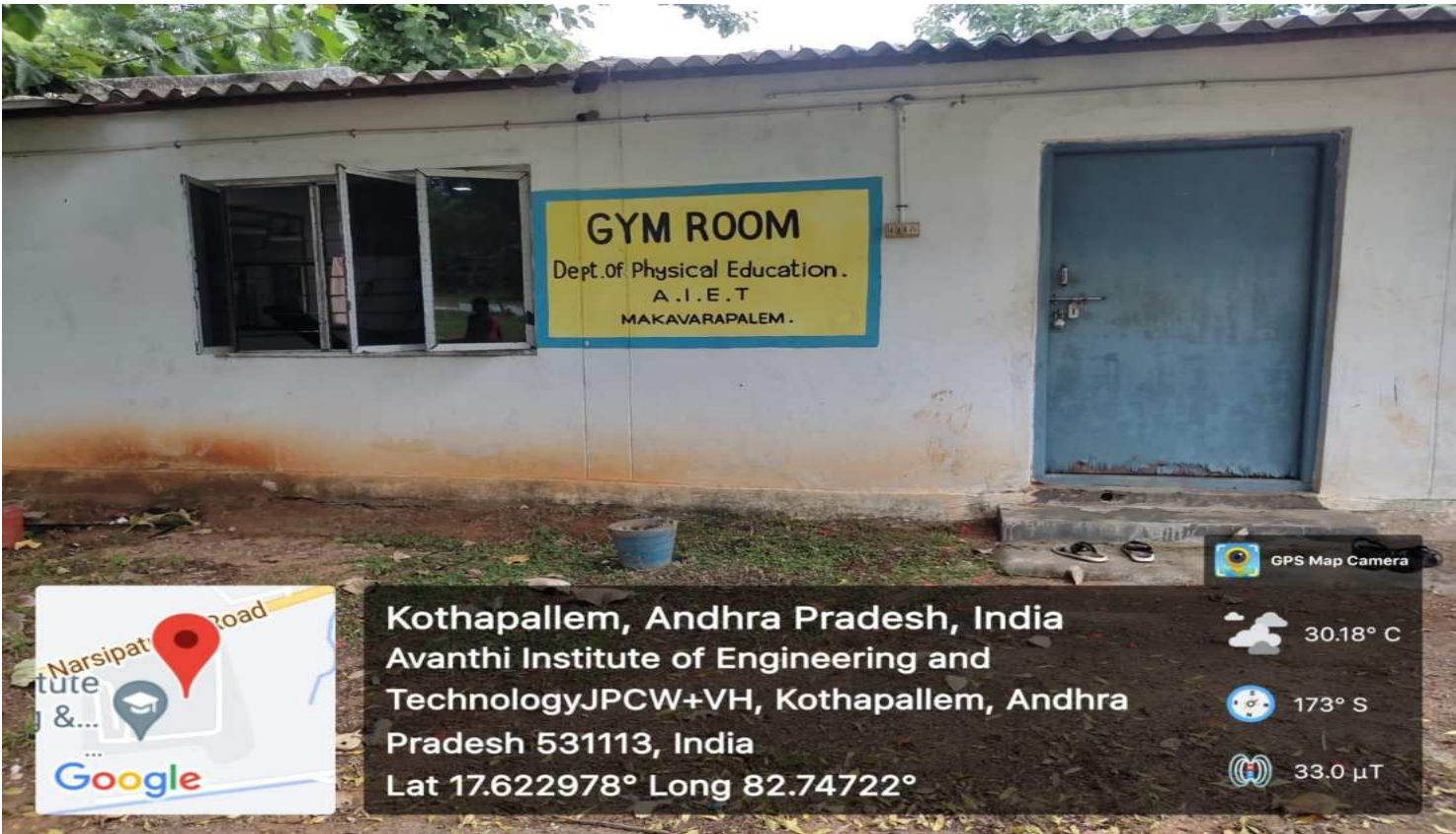
 **282° W**

 **43.0 μT**

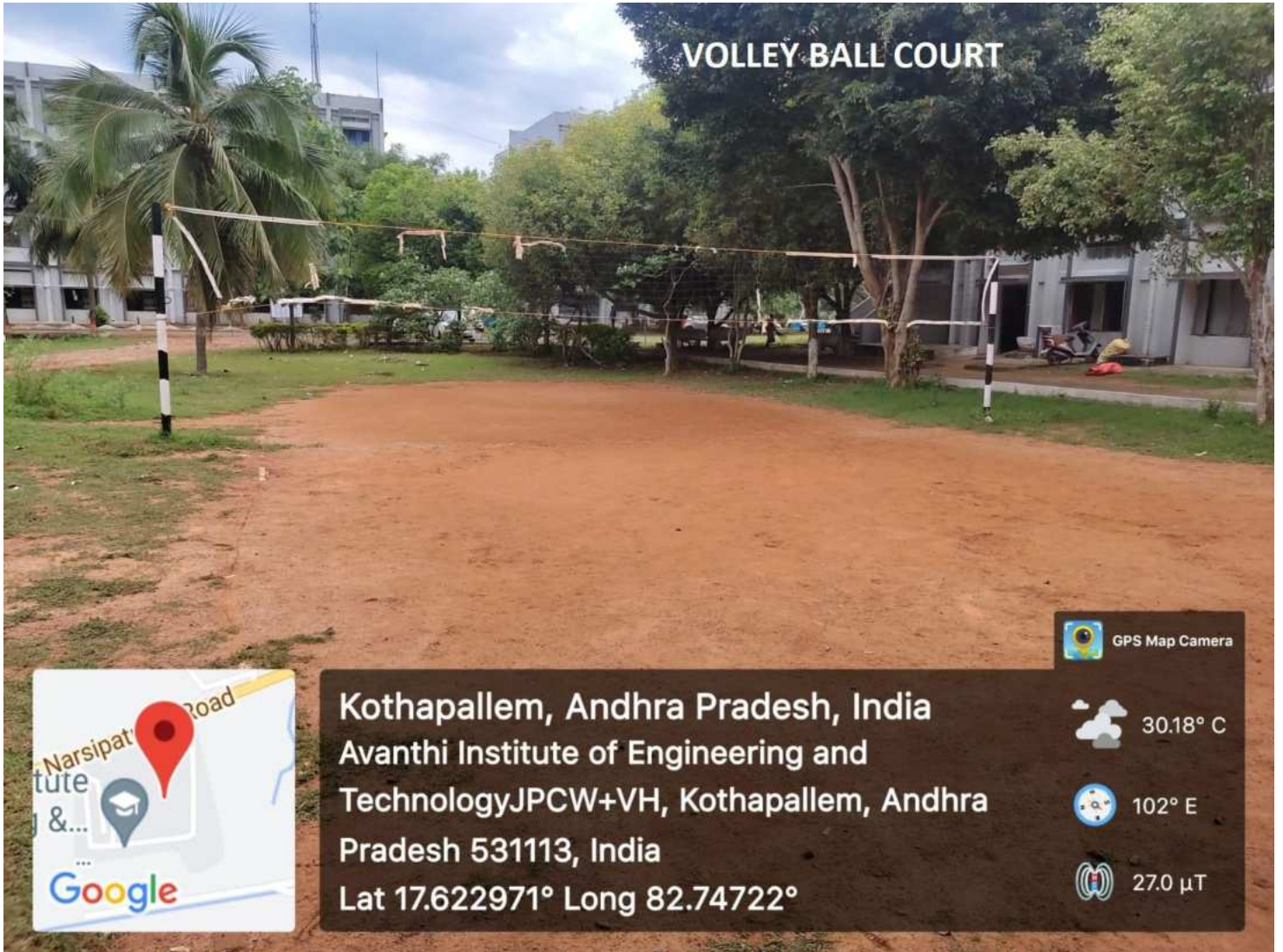
BADMINTON COURT



GYMNASIUM



VOLLEY BALL COURT



GPS Map Camera



Kothapallem, Andhra Pradesh, India
Avanthi Institute of Engineering and
Technology JPCW+VH, Kothapallem, Andhra
Pradesh 531113, India
Lat 17.622971° Long 82.74722°

30.18° C

102° E

27.0 μ T

CRICKET GROUND



Kothapallem, Andhra Pradesh, India
Avanthi Institute of Engineering and
TechnologyJPCW+VH, Kothapallem, Andhra
Pradesh 531113, India
Lat 17.622935° Long 82.74722°

 GPS Map Camera

 30.18° C

 236° SW

 34.0 μ T

YOGA AUDITORIUM



KHO-KHO GROUND



THROW BALL COURT



GPS Map Camera



Visakhapatnam, Andhra Pradesh, India
Avanthi Institute of Engineering and Technology, Rachapalle,
Narsipatnam, Visakhapatnam, Andhra Pradesh 531113, India
Lat 17.622221° Long 82.746505°
Note : Captured by GPS Map Camera

